

TUESDAY 5 MARCH

▼ CAR PARK CLOSURE	▼ LOCATION	▼ TIME
Parkyn Parade Parkland Car Park	Opposite Pier 33. No Parking, Full Closure	4:00am Tue 5 - 5:00pm Tue 12

THURSDAY 7 MARCH

▼ CAR PARK CLOSURE	▼ LOCATION	▼ TIME
Parkyn Parade Rotary Car Park	Opposite Fisheries on the Spit. No Parking, Full Closure	4:00am Thu 7 - 5:00pm Mon 11
Parkyn Parade Pirate Ship Car Park	Opposite Mooloolaba Boat Ramp	4:00am Thu 7 - 5:00pm Mon 11

FRIDAY 8 MARCH

▼ ROAD CLOSURE	▼ LOCATION	▼ TIME
Beach Tce	Venning St to Brisbane Rd. No Parking, Full Closure	4:30am Fri 8 - 7:00pm Sun 10
Brisbane Rd	First Ave to Mooloolaba Esp	1:00pm - 2:00pm
Mooloolaba Esp	Brisbane Rd to Venning St	1:00pm - 2:00pm

SATURDAY 9 MARCH

▼ CHANGED TRAFFIC CONDITIONS	▼ DETAILS	▼ TIME
Parkyn Parade	Access via The Wharf Managed by Traffic Control	4:00am - 11:00am
▼ ROAD CLOSURE	▼ LOCATION	▼ TIME
River Esp	Hancock St to Mooloolaba Esp	4:00am - 11:00am
Hancock St (Eastbound)	River Esp to Brisbane Rd	4:00am - 11:00am
Brisbane Rd***	Tarcoola Ave to Walan St	4:00am - 11:00am
Brisbane Rd	Walan St to Mooloolaba Esp	4:30am - 11:00am
First Ave	Brisbane Rd to First Ln	4:30am - 10:30am
First Ln	First Ave to Muraban St	4:30am - 10:30am
Muraban St	First Lane to Walan St	4:30am - 10:30am
Walan St***	Brisbane Rd to Venning St	4:30am - 10:30am
Venning St****	Muraban St to Mooloolaba Esp	4:30am - 10:30am
Venning St****	Goonawarra Dr to Walan St	4:30am to 10:30am
Mooloolaba Esp* **	River Esp to Buderim Ave	4:30am - 11:00am
Alexandra Pde* **	Buderim Ave to Sixth Ave	5:00am - 11:00am
Buderim Ave*	Mooloolaba Esp to Douglas St	5:00am - 11:00am

- * No Parking
- ** No Deliveries
- *** Local and multi story car park access only - no access to Coles Car Park
- **** North from Goonawarra Dr - Coles access only


SUNDAY 10 MARCH

▼ CHANGED TRAFFIC CONDITIONS	▼ DETAILS	▼ TIME
Parkyn Parade	Access via The Wharf Managed by Traffic Control	4:00am - 12:30pm
▼ ROAD CLOSURE	▼ LOCATION	▼ TIME
River Esp	Hancock St to Mooloolaba Esp	4:00am - 12:30pm
Hancock St (Eastbound)	River Esp to Brisbane Rd	4:00am - 12:30pm
Brisbane Rd***	Tarcoola Ave to Walan St	4:00am - 12:30pm
Brisbane Rd	Walan St to Mooloolaba Esp	4:30am - 12:30pm
First Ave	Brisbane Rd to First Ln	4:30am - 11:30am
First Ln	First Ave to Muraban St	4:30am - 11:30am
Muraban Street	First Lane to Walan St	4:30am - 11:30am
Walan St***	Muraban St to Venning St	4:30am - 11:30am
Venning St****	Muraban St to Mooloolaba Esp	4:30am - 11:30am
Venning St****	Goonawarra Dr to Walan St	4:30am - 11:30am
Mooloolaba Esp* **	River Esp to Buderim Ave	4:30am - 2:00pm
Alexandra Pde *	Buderim Ave to Mayfield St	5:00am - 1:00pm
Alexandra Pde - South bound lanes *	Mayfield St to Sixth Ave	5:00am - 1:00pm
Buderim Ave*	Mooloolaba Esp to Douglas St	5:00am - 1:00pm
Buderim Ave*	Douglas St to Sunshine Mwy	5:00am - 11:30am
Sunshine Motorway - Total Closure	David Low Way, Pacific Paradise to Coolum / Yandina roundabout	5:00am - 11:15am
Sunshine Motorway - South bound lanes	David Low Way, Pacific Paradise to Mooloolaba Rd	5:00am - 11:15am



▼ LOCAL ACCESS POINTS

Parkyn Parade including The Spit and Mooloolaba Boat Ramp	Access via The Wharf, see map 1. No access to Caravan Park or Mooloolaba SLSC	Sat 9 4:00am - 11:00am Sun 10 4:00am - 12:30pm
Alexandra Headland & Mooloolaba	Crossing point on Buderim Ave at Pettigrew St & Mayfield St	Sun 10 5:00am - 11:30am
Sunshine Mwy & Mooloolaba Rd	Access onto Buderim Ave via Parkway Dr slip lane	Sun 10 5:00am - 11:30am
Tantula Rd West & Retirement Village	Access via Tantula Rd East access gate	Sun 10 5:00am - 11:30am

▼ FREE SHUTTLE BUS SERVICE

	Mountain Creek State High School, Lady Musgrave Dr and River Esplanade Bus Stop, Mooloolaba Sat 9 4:30am-5:30pm, Sun 10 4:30am-5:30pm
---	--

▼ PARKING AVAILABLE

	FREE Parking The Wharf, Mooloolaba
	PAID Parking ParknGo Mooloolaba Central, Brisbane Rd. Entry via Smith St Sat 9 5:00am-9:00am and Sun 10 5:00am -11:30am



MOOLOOLABA

TRIATHLON

8-10 MARCH 2024



PUBLIC EVENT NOTICE

CHANGED TRAFFIC CONDITIONS



Monday 4 March - Tuesday 12 March 2024

RACE DAY:

Saturday 9 - Sunday 10 March 2024

Please read this **IMPORTANT** information outlining these changed traffic conditions and how residents are able to travel during the event.

Please see inside for timetable and detour maps.

For more information visit
www.mooloolabatri.com.au
or PH: 1300 761 384



SOUTHBOUND TRAFFIC

SUNSHINE MOTORWAY

Yandina-Coolum Rd to Buderim Ave
CLOSURES IN PLACE SUNDAY 10 MARCH

NOOSA TO MAROOCHYDORE

MAJOR DELAYS DAVID LOW WAY
PREFERRED ALTERNATE ROUTE BRUCE HIGHWAY*
 *Use Eumundi-Noosa Rd to Bruce Hwy for quickest route

COOLUM TO MAROOCHYDORE

PREFERRED ALTERNATE ROUTE BRUCE HIGHWAY*
 *Use Yandina-Coolum Rd to Bruce Hwy for quickest route

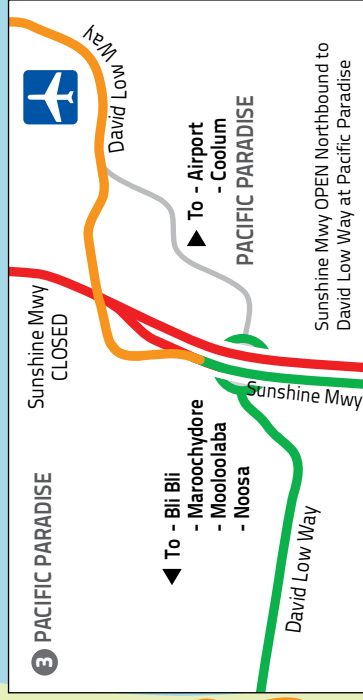
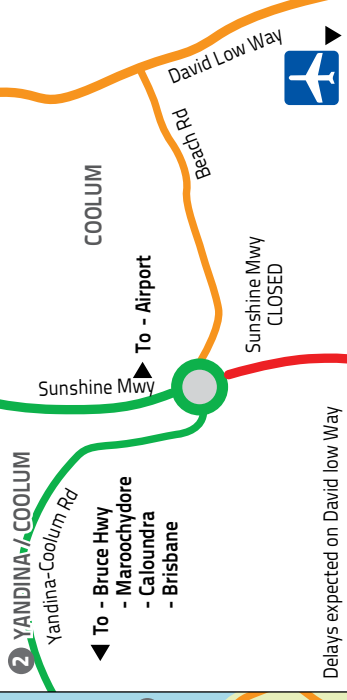
NORTHBOUND TRAFFIC

SUNSHINE MOTORWAY

David Low Way to Yandina-Coolum Rd
CLOSURES IN PLACE SUNDAY 10 MARCH

MAROOCHYDORE TO NOOSA

MAJOR DELAYS DAVID LOW WAY
PREFERRED ALTERNATE ROUTE BRUCE HIGHWAY*
 *Use Maroochydoore Rd to Bruce Hwy for quickest route.



ACCESS TO AIRPORT
 PLEASE USE DAVID LOW WAY AT ALL TIMES WHEN TRAVELLING TO SUNSHINE COAST AIRPORT. EXPECT DELAYS.

Changed Traffic Conditions

LEGEND

- Roads open, preferred alternate route
- Road open, expect delays
- Roads closed (times overleaf)
- Shuttle Bus Route

Event Access

FREE Shuttle Bus service available from Mountain Creek High School and River Esplanade bus stop.
 Sat 4:30am-5:30pm, Sun 4:30am-5:30pm
 Event Parking available at: ParknGo Brisbane Rd and The Wharf, Mooloolaba

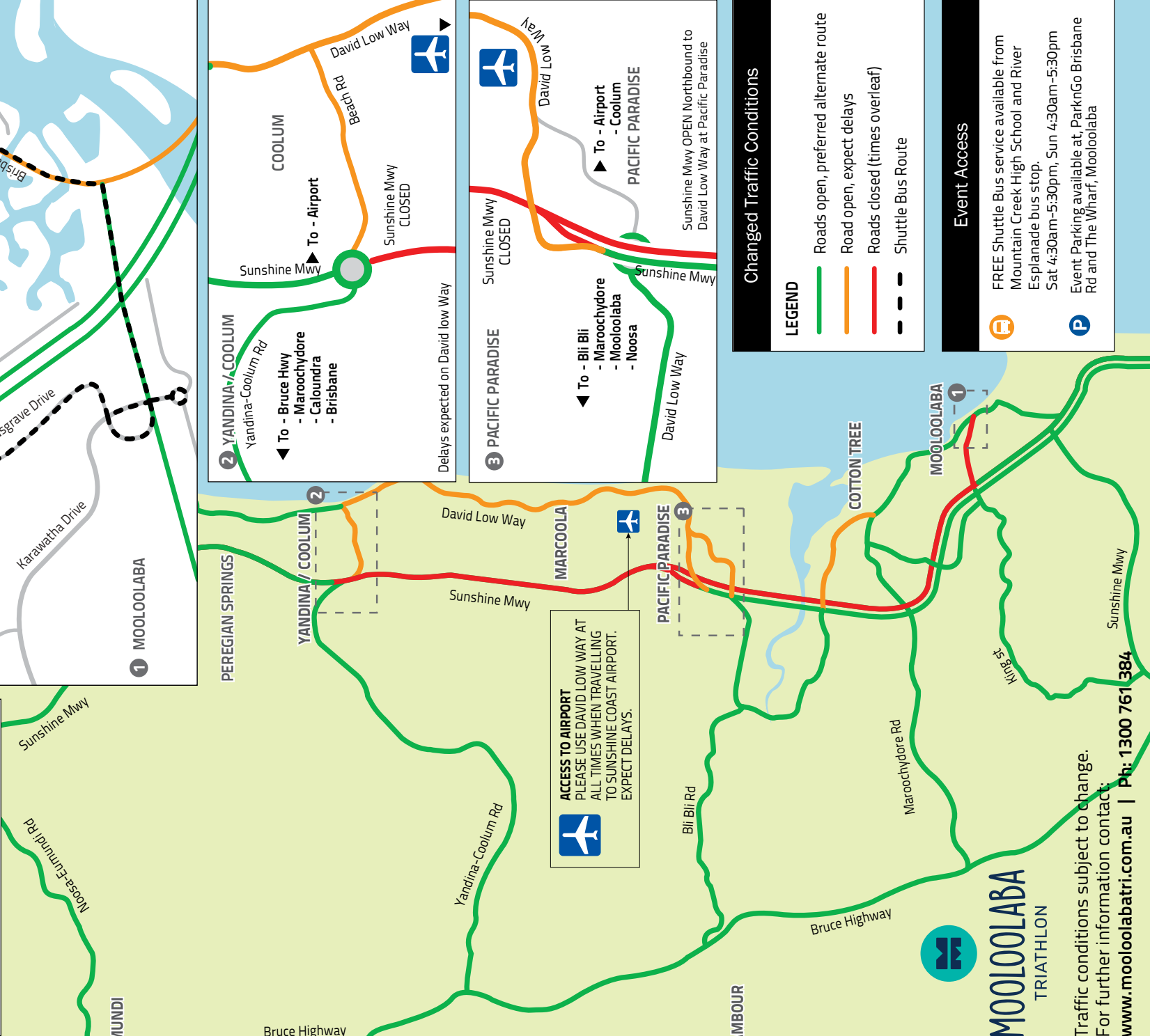
SOUTHBOUND TRAFFIC
SUNSHINE MOTORWAY
 Yandina-Coolum Rd to Buderim Ave
CLOSURES IN PLACE SUNDAY 10 MARCH

NOOSA TO MAROOCHYDORE
MAJOR DELAYS DAVID LOW WAY
PREFERRED ALTERNATE ROUTE BRUCE HIGHWAY*
 *Use Eumundi-Noosa Rd to Bruce Hwy for quickest route

COOLUM TO MAROOCHYDORE
PREFERRED ALTERNATE ROUTE BRUCE HIGHWAY*
 *Use Yandina-Coolum Rd to Bruce Hwy for quickest route

NORTHBOUND TRAFFIC
SUNSHINE MOTORWAY
 David Low Way to Yandina-Coolum Rd
CLOSURES IN PLACE SUNDAY 10 MARCH

MAROOCHYDORE TO NOOSA
MAJOR DELAYS DAVID LOW WAY
PREFERRED ALTERNATE ROUTE BRUCE HIGHWAY*
 *Use Maroochydoore Rd to Bruce Hwy for quickest route.



M
MOOLOOLABA
 TRIATHLON

Traffic conditions subject to change.
 For further information contact:
www.mooloolabatri.com.au | Ph: 1300 761 384