

▼ CLOSURE	▼ WHERE	▼ TIME
<b>MONDAY 9 MARCH</b>		
Charles Clarke Park Car Park	Total car park	5:00pm - 5:00pm Thurs 19
<b>TUESDAY 10 MARCH</b>		
Mooloolaba Esp Car Park	Total car park	6:00am - 8:00pm Mon 16
<b>THURSDAY 12 MARCH</b>		
Mooloolaba Esp	Brisbane Rd to Burnett St	10:00pm - 8:00pm Sun 15
Mooloolaba Esp Coast side only	Burnett St to River Esp Total road and car park	10:00pm - 8:00pm Sun 15
<b>FRIDAY 13 MARCH</b>		
Beach Tce and car park	Total road and car park	4:30am - 5:00pm Sun 15
Brisbane Rd	First Ave to Mooloolaba Esp	1:00pm - 5:00pm Sun 15
Mooloolaba Esp * ^	Brisbane Rd to Venning St	1:00pm - 5:00pm Sun 15
Mooloolaba Esp	Venning St to Buderim Ave	4:30pm - 6:30pm Fri 13
Alexandra Pde	Buderim Ave to Pacific Tce	4:30pm - 6:30pm Fri 13
River Esp Car Park	10 bays	10:00pm - 11:00am Sat 14
Brisbane Rd Car Park	Total carp park	10:00pm - 4:00pm Sun 15

\* No Parking - 12 noon Saturday to 3:00pm Sunday 15/3. ^ Local Access Only - Deliveries, Taxis: 9:00pm Fri to 9:00am Sat 14/3. 9:00pm Sat to 4:15am Sun 15/3

<b>SATURDAY 14 MARCH</b>		
Brisbane Rd ^	Walan St to Mooloolaba Esp	6:00am - 5:00pm Sun 15
First Ave	Brisbane Rd to Smith St	6:00am - 5:00pm Sun 15
River Esp	Hancock St to Brisbane Rd	6:30am - 10:00am
Footo St	River Esp to Brisbane Rd	6:30am - 10:00am
Burnett St	Footo St to Hancock St	6:30am - 10:00am
Mooloolaba Esp *	Venning st to Buderim Ave	10:45am - 5:00pm
Alexandra Pde *	Buderim Ave to Sixth Ave	10:45am - 5:00pm
Sixth Ave*	Aerodrome Rd to Melrose St	10:45am - 4:00pm
Buderim Ave	Mooloolaba Esp to Douglas St	10:45am - 4:00pm

\* No Parking - 10:30am Saturday to 4pm Sunday. ^ Local Access Only - Deliveries, Taxis: 9:00pm Fri to 9:00am Sat 14/3. 9:00pm Sat to 4:15am Sun 15/3

▼ CLOSURE	▼ WHERE	▼ TIME
<b>SUNDAY 15 MARCH</b>		
Mooloolaba Esp *	Venning St to Buderim Ave	5:00am - 1:00pm
Alexandra Pde *	Buderim Ave to Mayfield St	5:00am - 1:00pm
Buderim Ave * ^	Douglas St to Sunshine Motorway	5:00am - 11:30am
Walan St	Brisbane Rd to Venning St	5:00am - 11:30am
Buderim Ave *	Mooloolaba Esp to Douglas St	5:00am - 1:00pm
Alexandra Pde * - southbound	Mayfield St to Sixth Ave	6:00am - 1:00pm
Sixth Ave	Aerodrome Rd to Melrose St	6:00am - 1:00pm

\* No Parking - 10:30am Saturday to 1:00pm Sunday 15/3. ^ Local access - 6:00am > 10:30am: traffic able to cross at Mayfield & Pettigrew St under Police supervision.

Sunshine Motorway - Total Closure	David Low Way, Pacific Paradise to Coolum / Yandina roundabout	5:00am - 11:15am
Sunshine Motorway - South bound lanes	David Low Way, Pacific Paradise to Mooloolaba Rd	5:00am - 11:15am
First Ave	Brisbane Rd to Smith St	5:00am - 11:30am
First Lne	First Ave to Walan St	5:00am - 11:30am
Venning St	Walan St to Mooloolaba Esp	5:00am - 11:30am

Traffic Controllers will direct traffic from Parkyn Pde / River Esp through the Under Water World car park.

#### ▼ CONTINGENCY PLAN

The following is a Contingency Plan only. In the event that inclement weather and/or rough seas force the event swim leg to be moved further south on Mooloolaba Beach, these additional closures will be in place with the above mentioned closures.

<b>SATURDAY 14 MARCH</b>		
River Esp*	Footo St to Parkyn Pde	11:30am - 12:00pm 1:30pm - 2:00pm
Hancock Ln	River Esp to Brisbane Rd	11:30am - 12:00pm 1:30pm - 2:00pm
Parkyn Pde	River Esp to the end of Parkyn Pde	11:30am - 12:00pm 1:30pm - 2:00pm

\*Traffic held and released by Police on River Esp at Footo St and Hancock St.

<b>FREE SHUTTLE BUS SERVICE</b>	
Mountain Creek High School to Mooloolaba (River Esplanade)	
Saturday 14 March: 8:00am - 5:30pm	
Sunday 15 March: 4:30am - 5:30pm	
Bus will do a continuous loop, approx: 30 minutes loop	



# MOOLOOLABA TRIATHLON

13 - 15 MARCH 2020

## Changed Traffic Conditions



Changed traffic conditions will apply from Monday 9 - Sunday 15 March 2020.

Please read this IMPORTANT information including the changed traffic conditions, shuttle service and maps which outline how residents are able to travel during the event.

Team, Individual and festival entries available

For registration and event information visit  
[www.mooloolabatri.com.au](http://www.mooloolabatri.com.au) or  
 Ph: 1300 761 384

## SOUTHBOUND TRAFFIC

**SUNSHINE MOTORWAY**  
CLOSURES IN PLACE SUNDAY 15 MARCH

**NOOSA TO MAROOCHYDORE**  
MAJOR DELAYS DAVID LOW WAY  
PREFERRED ALTERNATE ROUTE BRUCE HIGHWAY\*

\*Use Eumundi-Noosa Rd to Bruce Hwy for quickest route

**COOLUM TO MAROOCHYDORE**  
PREFERRED ALTERNATE ROUTE BRUCE HIGHWAY\*

\*Use Yandina-Coolum Rd to Bruce Hwy for quickest route

## NORTHBOUND TRAFFIC

**SUNSHINE MOTORWAY**  
CLOSURES IN PLACE SUNDAY 15 MARCH

**MAROOCHYDORE TO NOOSA**  
MAJOR DELAYS DAVID LOW WAY  
PREFERRED ALTERNATE ROUTE BRUCE HIGHWAY\*

\*Use Maroochydore Rd to Bruce Hwy for quickest route.




1 MOOLOOLABA

PEREGIEN SPRINGS

YANDINA CREEK / COOLUM

3

David Low Way  
Sunshine Mwy

 **ACCESS TO AIRPORT**  
PLEASE USE DAVID LOW WAY AT ALL TIMES WHEN TRAVELLING TO SUNSHINE COAST AIRPORT. EXPECT DELAYS.

PACIFIC PARADISE

2

NAMBOUR

Bruce Highway

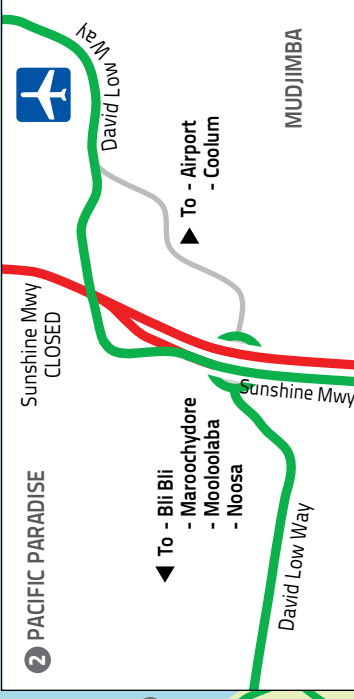


**MOOLOOLABA**

TRIATHLON

Traffic conditions subject to change.  
For further information contact:

[www.mooloolabatri.com.au](http://www.mooloolabatri.com.au) | Ph: 1300 761 384



2 PACIFIC PARADISE

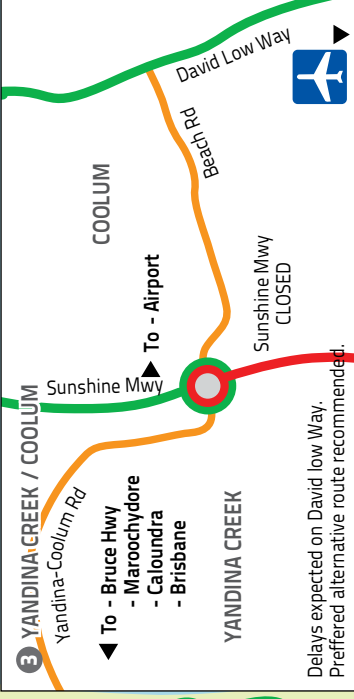
Sunshine Mwy CLOSED

To - Bli Bli  
- Maroochydore  
- Mooloolaba  
- Noosa

To - Airport  
- Coolum

David Low Way

MUDJIMBA



3 YANDINA CREEK / COOLUM

To - Bruce Hwy  
- Maroochydore  
- Caloundra  
- Brisbane

To - Airport





YANDINA CREEK

Sunshine Mwy CLOSED


Delays expected on David low Way.  
Preferred alternative route recommended.

## Changed Traffic Conditions

### LEGEND

-  Preferred alternate route/road open
-  Roads open
-  Roads closed (times overleaf)
-  Shuttle Bus Route

**Sunshine Mwy OPEN Northbound to David Low Way at Pacific Paradise (map 2)**

 FREE Shuttle Bus service available from Mountain Creek High School and River Esplanade bus stop.  
Sat 8:00am-4:30pm, Sun 4:30am-5:30pm